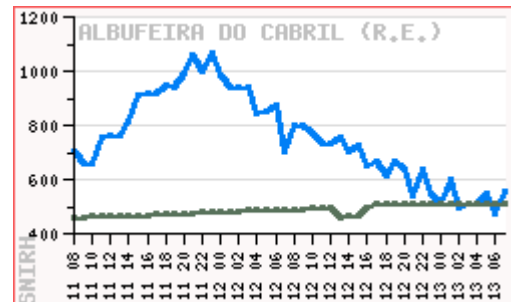
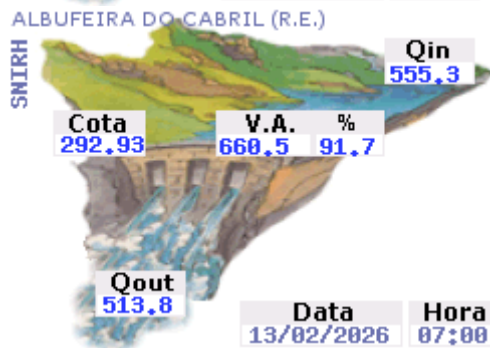
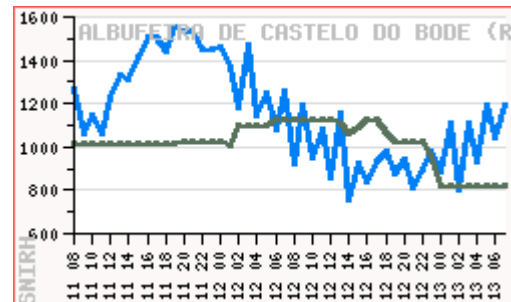
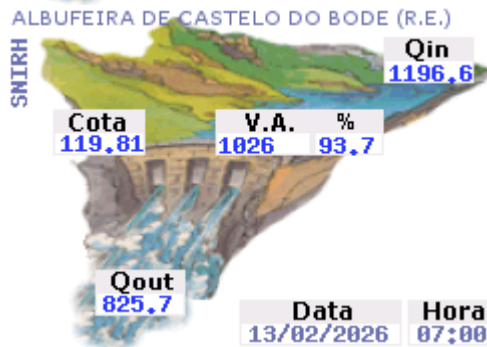
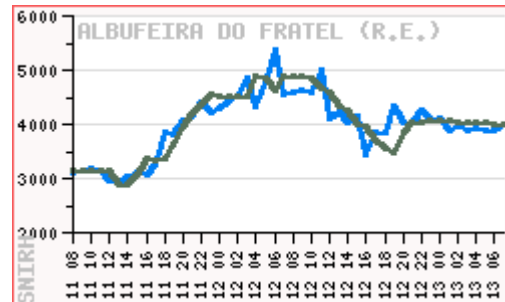
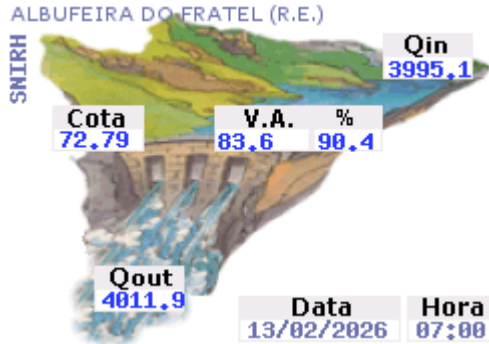
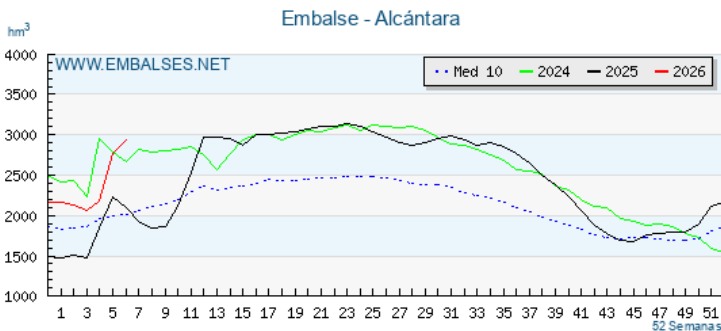


**QIN:** caudal afluente em m3/s  
**QOUT:** caudal efluente em m3/s



**ALCANTARA**



Fecha	m³/s	Dif(m³/s)
13-02-2026 09:00	3918,93	-97,49
13-02-2026 08:00	4016,42	+538,08
13-02-2026 02:00	3478,34	-722,14
12-02-2026 20:00	4200,48	+775,46
12-02-2026 14:00	3425,02	+211,21
12-02-2026 08:00	3213,81	+91,82
12-02-2026 02:00	3121,99	-772,49

Informação retirada do website: <http://www.meteoabrantes.info/hidro.php>